



Kootenai County Voter Precinct Map









Precinct: 419

Legislative Dist: 4

Polling Location:

St Thomas Center
406 N 10th St
CdA

4

- 00** Precinct Number
-  Precinct Boundary
-  INTERSTATE
-  U.S. HIGHWAY
-  STATE HIGHWAY
-  LOCAL ROAD
-  SEASONAL ROAD
-  Rail Roads
-  Lakes

